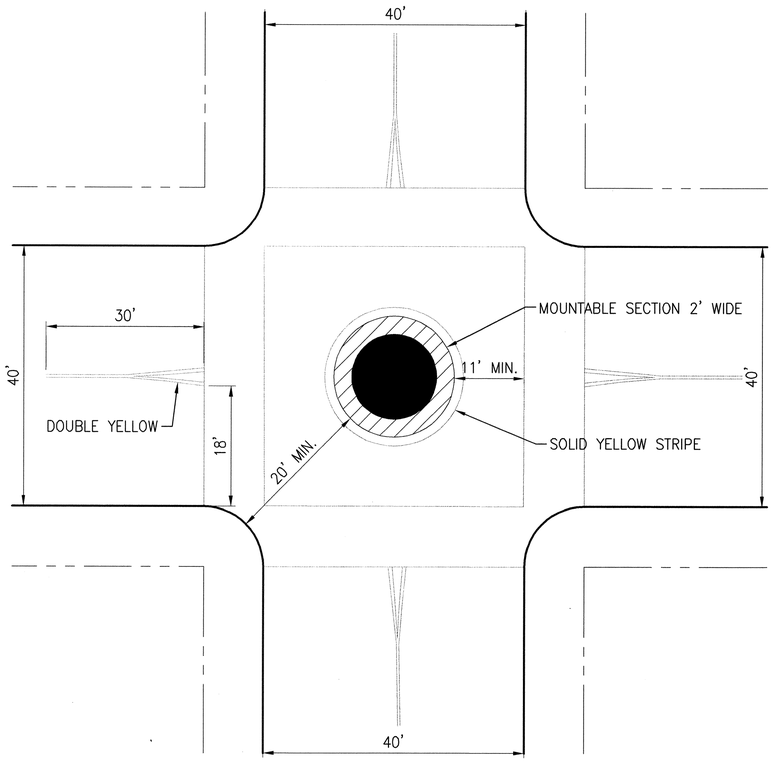

TRAFFIC CIRCLE

MINIMUM TRAFFIC CIRCLE DIMENSIONS MUST BE MET,
OTHER DIMENSIONS MAY VARY ACCORDING TO STREET DIMENSIONS.

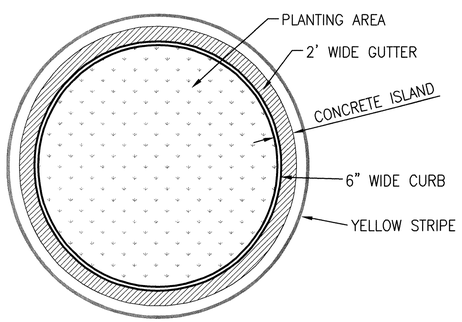

TRAFFIC CIRCLE-PLAN VIEW

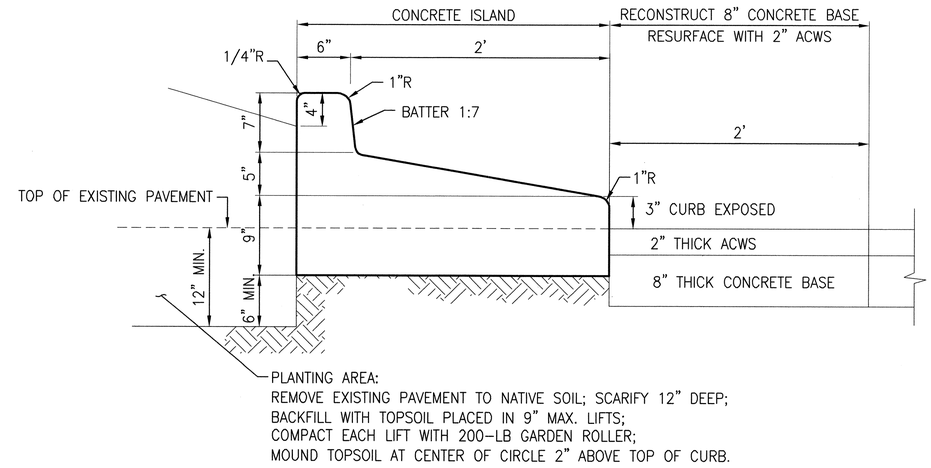

TRAFFIC CIRCLE DETAIL

NOTE:

ACWS = ASPHALT CONCRETE WEARING SURFACE

This Standard Plan was developed for use on public works projects in the City and County of San Francisco, and shall not be used without consulting a Registered Professional Engineer. The Department of Public Works reserves the right to make revisions to this Standard Plan at any time.

NO.	DATE	DESCRIPTION	BY	APP.

TABLE OF REVISIONS
CHECK WITH TRACING TO SEE IF YOU HAVE LATEST REVISION

REFERENCE INFORMATION & FILE NO. OF SURVEYS

BUREAU OF ENGINEERING
DEPARTMENT OF PUBLIC WORKS
CITY AND COUNTY OF SAN FRANCISCO

REVIEWED: PR	DATE: 10/01/06
DRAWN: GY	DATE: 10/01/06
CHECKED: EK	DATE: 11/01/06

PLANS APPROVAL DATE: APRIL 30, 2007
SECTION MANAGER 4/27/07
DEPUTY BUREAU MANAGER 4/30/07
BUREAU MANAGER

STANDARD PLAN
STREETS AND HIGHWAYS
TRAFFIC CIRCLE DETAILS

OLD FILE NO. NONE
FILE NO. 87,176
REV. NO.

Xrefs: V:\0966J Standard Plans & Specs Update\2_Plans\Title_Block\BOE STD Title Block.dwg
Dimension Scale: 0.5
Model Units: Inches
Drawing Path: V:\0966J Standard Plans & Specs Update\2_Plans\FINAL\SH\R9.dwg, Login: carantos
Plot Time: Fri, 27 Apr 2007 - 10:36am
Measurement Units are English